WOSSAC: 19371
(911.2)

1:50,000 (Approx.) Compilation Plot

NORTH BORNEO

Sheet 4/117/3



D.O.S. 33 (Series T735)
Provisional Edition - D.O.S.
Published by Directorate of Overseas Surveys.
© CROWN COPYRIGHT 1961.

PRINTED for D.O.S. by the HYDROGRAPHER of THE NAVY

Users noting corrections or additions to this map are requested to annotate and send it to the Director of Overseas Surveys, Tolworth, Surrey, England. The map will be replaced.

SCALE 1:50,000

Mile 1 ¾ ½ ¼ 0 1 2 3 4 5 6 7 8 9 10 Miles

Yards 1000 0 1000 2000 3000 4000 5000 6000 7000 8000 9000 10000 11000 12000 13000 14000 15000 16000 17000 Yards

Chains 100 50 0 100 200 300 400 500 600 700 Chains

SHEET HISTORY

Constructed, drawn and photographed by Directorate of Overseas Surveys 1961 (D.O.S. 33).
Field Survey Data supplied by D.O.S.
Air Photography by R.A.F., 1948-1952.
Additional information supplied by Lands & Surveys Dept., N. Borneo.

RELIABILITY DIAGRAM



AIR PHOTOGRAPHY

a APRIL 1948
b MAY-SEPTEMBER 1951
c AUGUST 1952
d NO AIR PHOTO COVER

Populated areas
Huts, villages
Trigonometrical Stations :- Primary
Main Roads
Tracks
Minor Tracks
Principal Points used in adjustment — 5503
Additional small scale cover by R.A.F., 1959. — 5035
Rivers, Watercourses — Indefinite

GLOSSARY

A.	Alor	River, Channel, hollow, pool	Gm.	Giam, Gilham	Rapids	Mg.	Munggu	Low hill	Rn.	Rantau	Reach
A.R.		Agricultural Reserve		Genting	Saddle	N.	Nanga	River confluence, Stream mouth.	R.H.		Rest House
	Apo, Apad	Mountain	Hosp.		Hospital	O.P.L.		Oil pipe line	S.	Sungai, Sungei	River, Stream
	Alo	Small stream		Jerami	Abandoned cultivation with secondary growth	P.	Pulau	Island	Sch.		School
	Besar	Large				P.F.		Protected Forest		Suak	Creek
	Batu	Stone, Rock	K. (before name)	Kuala	River mouth		Pa	Small stream	Tg.	Tanjong	Headland, River bend
Bt.	Bukit	Hill	K. (after name)	Kechil	Small		Pasir	Sand	T.	Telok	Bay, Bend in river bank
Btg.	Batang	Main river	Kpg.	Kampong	Village	Pang.	Pangkalan	Landing place		Temuda	Abandoned cultivation with secondary growth.
	Belukar	Abandoned cultivation with secondary growth.	Krgn.	Kerangan	Boulder, Rock	P.O.		Post Office			
			Lbk.	Lubok	Deep pool	P.S.		Police Station	Tr.	Terusan, Trusan	Channel
Cemy.		Cemetery		Loba	Waterway joining two rivers		Parit	Ditch, drain		Tinteng	Ridge
Disp.		Dispensary	L.	Long	River confluence, Stream mouth.	Pdg.	Padang	Seasonal lake, Flat open area.		Ulu	Headwaters
D.O.		District Office	Lg.	Loagan	Oxbow, Seasonal Lake.	R.	Rumah	Long house.	W	Wong	Rapids
F.R.		Forest Reserve	Mdg.	Mudong	Hill		Ruan	Mountain	W.B.		Wooden bridge
G.	Gunong	Mountain	M.	Muara	Mouth of large river.	Rm.	Riam	Rapids	W.P.L.		Water pipe line

INDEX TO ADJOINING SHEETS

5/117/14	5/117/15	5/117/16
4/117/2	4/117/3	4/117/4
4/117/6	4/117/7	4/117/8

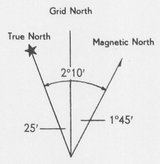

At Sheet Centre
Magnetic Variation as at January 1960
Annual Change : 1' West

Grid :-	Borneo
Projection :-	Rectified Skew Orthomorphic
Spheroid :-	Everest
Unit of Measurements :-	Chain (= 22 Indian Yards)
Meridian of Origin :-	115°00' East of Greenwich
Latitude of Origin :-	4°00' North
Scale Factor at Origin :-	0·99984
Co-ords of Origin :-	29352·4763 chains Easting 22014·3572 chains Northing